
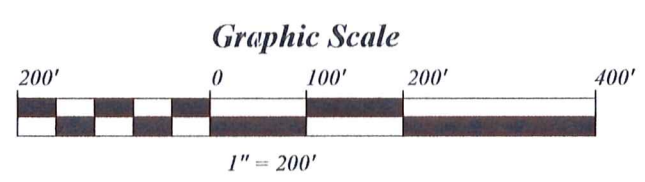
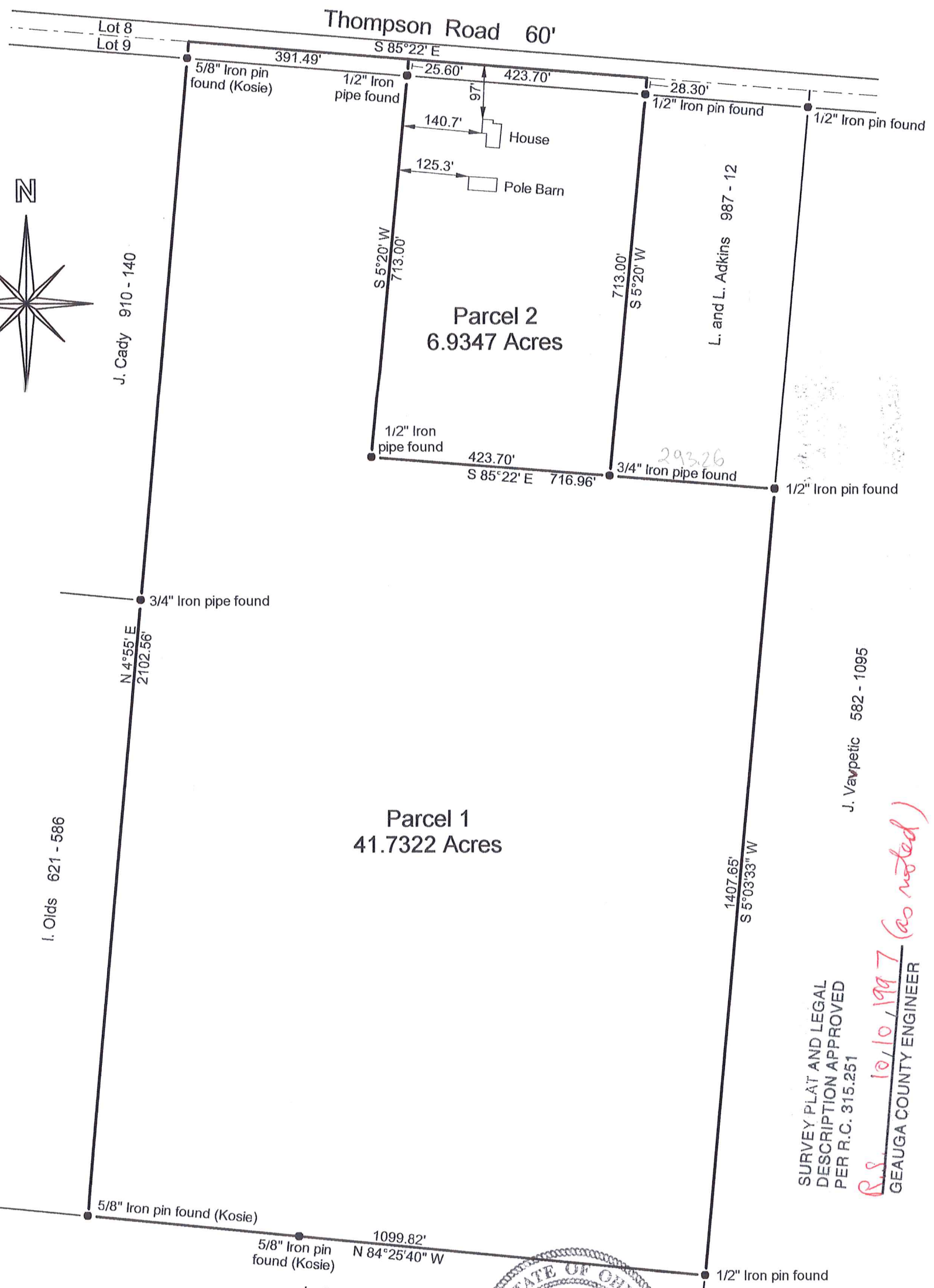



ENGINEERS  
GEORGE COOPER & ASSOCIATES

OCT 08 1997  
RECEIVED



J. Vaypetic 582 - 1095  
 SURVEY PLAT AND LEGAL DESCRIPTION APPROVED PER R.C. 315.251  
 P.S. 10/10/1997 (as noted)  
 GAUGA COUNTY ENGINEER

MAP OF SURVEY for Linda Nekic

Lot 9  
Thompson Township  
Geauga County, Ohio

J W Daniel & Associates, Inc.  
101 North Center Street  
Newton Falls, Ohio 44444

September, 1997 Job # 97149

I hereby certify that I have surveyed the two parcels shown hereon and that the same is true and correct to the best of my ability.

*Jerry W. Daniel*  
Jerry W. Daniel P.S. No. 6222

● Iron pin or pipe found  
Basis of bearing and deed of record: Deeds 842 - 840 and 986 - 1218

The portion of this map shown as Parcels 1 and 2 was surveyed in accordance with the provisions of chapter 4733-37 of the Ohio Administrative Code.

THO-00144

NEKIC  
picked up - 10/15/97

THO 00144

J. W. DANIEL & ASSOCIATES, INC.

#30-025200

SURVEYING & MAPPING

101 NORTH CENTER STREET  
NEWTON FALLS, OH 44444  
(330) 872-1544

Description of Land  
for  
Linda Nekić

Parcel One

Situated in the Township of Thompson, County of Geauga, and State of Ohio, and known as being part of Lot 9 in said township and further bounded and described as follows:

Beginning at a point on the centerline of Thompson Road at its intersection with the northeast corner of land conveyed to J. Cady by deed recorded in Volume 910, Page 140 of Geauga County Record of Deeds;

thence South 85° 22' East, along said centerline of Thompson Road, a distance of 391.49 feet to a point;

thence South 5° 20' West, and passing over a 1/2" iron pipe found at 25.60 feet, a distance of 713.00 feet to a 1/2" iron pipe found;

thence South 85° 22' East, and passing over a 3/4" iron pipe found at 423.70 feet at the southwest corner of land conveyed to L. and L. Adkins by deed recorded in Volume 987, page 12 of Geauga County Record of Deeds, and along the south line of said Adkins' land, a distance of 716.96 feet to a 1/2" iron pin found on the west line of land conveyed to J. Vavpetic by deed recorded in Volume 582, Page 1095 of Geauga County Record of Deeds;

thence South 5° 03' 33" West, along said west line of Vavpetic's land, a distance of 1407.65 feet to a 1/2" iron pin found at the northeast corner of land conveyed to L. Olds by deed recorded in Volume 621, Page 1164 of Geauga County Record of Deeds;

thence North 84° 25' 40" West, along the north line of said Olds' land, a distance of 1099.82 feet to a 5/8" iron pin found at the southeast corner of land conveyed to L. Olds by deed recorded in Volume 621, Page 586 of Geauga County Record of Deeds;

RECEIVED  
OCT 16 1997  
J. W. DANIEL & ASSOCIATES, INC.  
SURVEYING & MAPPING

thence North 4° 55' East, along the east line of said Olds' land, and along the east line of said Cady's land, and passing over a 5/8" iron pin found at 2072.56 feet, a distance of 2102.56 feet to a point and the true place of beginning and containing therein 41.7322 acres of land as surveyed in September, 1997 by Jerry W. Daniel, Registered Surveyor No. 6222.

Basis of bearing and deeds of record: Deeds 842 - 840 and 986 - 1218

SURVEY PLAT AND LEGAL  
DESCRIPTION APPROVED  
PER R.C. 315.251

R.S. 10/10 / 1997 (as noted)  
GEAUGA COUNTY ENGINEER

RECEIVED  
OCT 8 1997  
GEAUGA COUNTY  
ENGINEER

THO 00144

Nekic  
picked up 10/15/97

J. W. DANIEL & ASSOCIATES, INC.

SURVEYING & MAPPING

101 NORTH CENTER STREET  
NEWTON FALLS, OH 44444  
(330) 872-1544

Description of Land  
for  
Linda Nekic

Parcel Two

Situated in the Township of Thompson, County of Geauga, and State of Ohio, and known as being part of Lot 9 in said township and further bounded and described as follows:

Beginning at a point on the centerline of Thompson Road at the northwest corner of land conveyed to L. and L. Adkins by deed recorded in Volume 987, Page 12 of Geauga County Record of Deeds, said point being South 85° 22' East, a distance of 815.19 feet from the northeast corner of land conveyed to J. Cady by deed recorded in Volume 910, Page 140 of Geauga County Record of Deeds;

thence South 5° 20' West, along the west line of said Adkins' land, and passing over a 1/2" iron pin found at 28.30 feet, a distance of 713.00 feet to a 3/4" iron pipe found at the southwest corner thereof;

thence North 85° 22' West, a distance of 423.70 feet to a 1/2" iron pipe found;

thence North 5° 20' East, and passing over a 1/2" iron pipe found at 687.40 feet, a distance of 713.00 feet to a point on the centerline of said Thompson Road;

thence South 85° 22' East, along said road centerline, a distance of 423.70 feet to a point and the true place of beginning and containing therein 6.9347 acres of land as surveyed in September, 1997 by Jerry W. Daniel, Registered Surveyor No. 6222.

Basis of bearing and deeds of record: Deeds 842 - 840 and 986 - 1218

SURVEY PLAT AND LEGAL  
DESCRIPTION APPROVED  
PER R.C. 315.251

R.S. 10/10/1997 (as noted)  
GEAUGA COUNTY ENGINEER

RECEIVED  
OCT 10 1997  
SURVEYING & MAPPING  
J. W. DANIEL & ASSOCIATES, INC.